





**Photo A:** View towards the northern boundary.



**Photo B:** View in a southwesterly direction. In the background is the BASF complex.



<b>Title:</b>	Photolog Describing the Project Site	<b>Approved:</b> Final	<b>Job-No.:</b> MY110311A	<b>Date:</b> January 2008
<b>Site:</b>	Gebeng Industrial Estate, Kuantan, Pahang.			
<b>Client:</b>				Exhibit 4.4



**Photo C:** View of a 2m high mound looking from the site's south boundary into the project site area.



**Photo D:** View of a trench which runs in a north-south direction within the site.



<b>Title:</b>	Photolog Describing the Project Site	<b>Approved:</b>	<b>Job-No.:</b>	<b>Date:</b>
<b>Site:</b>	Gebeng Industrial Estate, Kuantan, Pahang.	Final	MY110311A	January 2008
<b>Client:</b>				Exhibit 4.4



**Photo E:** View towards the southeast boundary. In the background is Bukit Penggorak.



**Photo F:** View in a southwesterly direction.

<b>Title:</b>	Photolog Describing the Project Site	<b>Approved:</b> Final	<b>Job-No.:</b> MY110311A	<b>Date:</b> January 2008
<b>Site:</b>	Gebeng Industrial Estate, Kuantan, Pahang.			
<b>Client:</b>				Exhibit 4.4